IJCRT.ORG ISSN : 2320-2882

INTERNATIONAL JOURNAL OF CREATIVE RESEARCH THOUGHTS (IJCRT)

An International Open Access, Peer-reviewed, Refereed Journal

A Comprehensive Review On The Application Of The New Austrian Tunneling Method (NATM) In Himalayan Geology

Ashwani Kumar Pankaj[1] and Er Kavita Dhiman[2]

[1] Research Scholar, Department of Civil Engineering, Rayat Bahra University, Mohali, India
[2] Assistant Professor, Department of Civil Engineering, Rayat Bahra University, Mohali, India

Abstract: The New Austrian Tunneling Method (NATM), a versatile tunneling approach, has become a preferred method in complex geological conditions. The Himalaya, due to its unique characteristics present major challenges for tunneling during design and construction phases as it represents an extensive zone of crustal deformation with highly deformed rock masses, unstable slopes and is one of the most seismically active region. In this paper we provide a comprehensive review of the application of NATM in Himalayan geology, and how it has helped to overcome major challenges faced during tunneling. Our findings highlight the flexibility of NATM in handling the dynamic geological conditions of the Himalaya which emphasize the need for continuous monitoring, flexible support systems, and technological advancements to enhance tunnel stability and safety.

1. Introduction

The construction of tunnels in mountainous terrains, especially across the Himalayan region in countries like India, Nepal, and Bhutan, is a cornerstone of infrastructure development. These tunnels are integral to improving transportation, enabling hydropower projects, and strengthening defense capabilities. The Himalayan region is characterized by geologically young, highly folded, prevalence of weak zones, including faults and shear planes and extensively fractured rock masses, varied lithological compositions, high in-situ stresses leading to phenomena like squeezing and rock bursts, and substantial water ingress coupled with significant tectonic activity, making tunneling a technically challenging and high-risk process (Goel et al. 1995; Goel 2014; (Fig 1). Addressing these challenges demands comprehensive geotechnical investigations, advanced tunneling methodologies, and robust design and construction practices. In this context, the New Austrian Tunneling Method (NATM) emerges as a highly effective solution, offering a flexible and observational design approach (Rabcewicz.1964, 1965; Rabcewicz & Golser 1973). NATM emphasizes real-time monitoring and adaptive modification of support systems, making it particularly suitable for navigating the dynamic and uncertain geological conditions prevalent in the Himalaya.

Developed in the 1960s, the New Austrian Tunneling Method (NATM) has proven to be a highly effective solution for complex geological conditions (Golser 1979; Romano 2009) Unlike conventional tunneling techniques that rely on rigid, pre-designed support systems, NATM employs a flexible and observational approach, allowing real-time adaptation to the behavior of the rock mass during excavation. This adaptability makes it especially suited for the Himalaya, where geological conditions can vary significantly over short distances, necessitating a dynamic response to ensure safety and efficiency. This review provides a detailed examination of the application of the New Austrian Tunneling Method (NATM) in the Himalayan region, focusing on the key geotechnical challenges, construction methodologies, and recent technological advancements (Wagner 1984; Schubert 2004). It evaluates the performance of NATM

across diverse geological formations in the Himalaya, assesses the effectiveness of various support systems, and draws insights from both successful implementations and challenges encountered in case studies. By synthesizing current knowledge, the review aims to identify best practices and outline priority areas for future research to enhance the safety, efficiency, and sustainability of tunneling projects in this complex and dynamic geological environment.

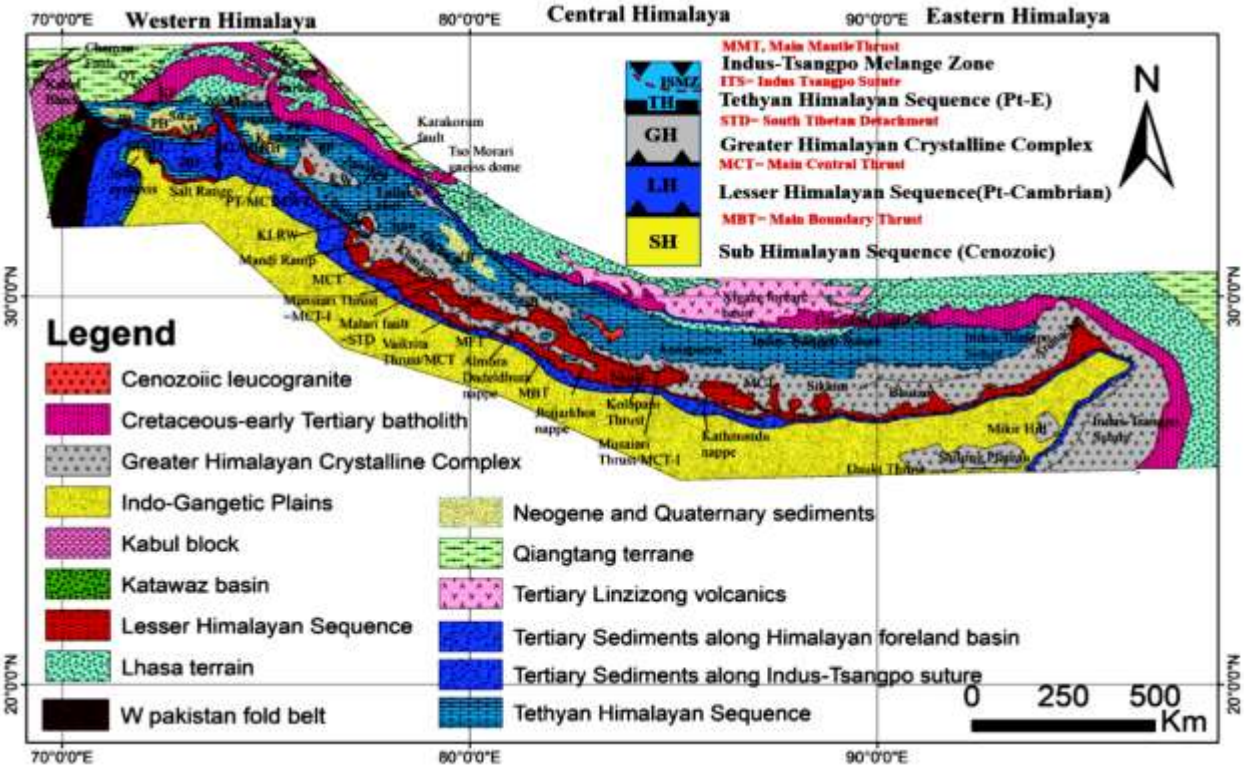

Figure 1: Regional geologic map of the Himalayan orogen. Main sources are from DiPietro and Pogue (2004), Yin (2006). MBT, Main Boundary Thrust; MMT, Main Mantle Thrust; MCT, Main Central Thrust; MFT, Main Frontal Thrust.

2. Tunneling Challenges in the Himalaya

Tunneling in the Himalayan region presents significant challenges due to its complex and highly active geology. The region is marked by frequent seismic activity, with ongoing tectonic convergence generating high in-situ stresses, fault zones, and shear zones, all of which pose risks to tunnel stability (Panthi 2006; Panthi & Nilsen 2007). The lithological variability with distinct mechanical properties significantly impacts tunnel excavation, as it introduces a wide range of geotechnical challenges, complicates excavation, requiring adaptive tunneling methods. Ground conditions are often exacerbated by squeezing, where weak or fractured rocks deform under high overburden pressure, leading to tunnel deformation and support failures. Rockbursts, caused by the release of stored strain energy in high-stress zones, present further safety concerns, especially in deep tunnels with brittle rock formations. Hydrogeological challenges, including unpredictable water ingress from fractured rock and karstic conditions in limestone formations, undermine rock mass stability and increase the risk of tunnel collapse. Additionally, intense weathering and erosion due to the region's harsh climate further weaken surface and deeper rock strata. High overburden pressure, often exceeding 1,000 meters, causes significant deformation, micro-cracking, and the need for robust support systems. The presence of shear zones and fault lines filled with low shear-strength materials also necessitates careful design and reinforcement to prevent collapse and manage water ingress (Bhasin et al. 1995; Nawani 2015). Addressing these geological complexities requires comprehensive geotechnical investigations, real-time monitoring, and the application of adaptive tunneling methodologies such as the New Austrian Tunneling Method (NATM), ensuring safe and efficient tunnel construction in this dynamic environment.

3. Principles of the New Austrian Tunneling Method (NATM)

The New Austrian Tunneling Method (NATM) (Fig 2) is a modern tunneling technique that is particularly suited to complex and unpredictable geological conditions, such as those found in the Himalaya. The method emphasizes the use of the surrounding rock mass as the primary load-bearing structure, with an adaptive approach to construction based on continuous monitoring. The principles of NATM are outlined below:

3.1. Utilization of the Surrounding Rock Mass

NATM is based on the principle that the rock mass surrounding the tunnel can be used to support the tunnel structure, rather than relying solely on pre-designed tunnel linings. The idea is to stabilize the rock mass through the careful use of supports, making the rock itself part of the load-bearing system.

Passive Support System: NATM employs a flexible and passive support system that adjusts to the behavior of the surrounding rock. This reduces the need for rigid, pre-designed tunnel linings.

Rock Mass Behavior: The support systems are designed to enhance the load-bearing capacity of the rock, which stabilizes the tunnel and minimizes ground deformation.

3.2. Observational Approach

One of the key principles of NATM is its observational approach, where tunnel excavation is continuously monitored to observe and assess the rock mass behavior in real time. The method adapts based on actual ground conditions, making it highly flexible and responsive to changes in geology (Sripad 2007).

Real-time Data Collection: Ground monitoring includes the use of instruments such as extensometers, strain gauges, and inclinometer measurements to track movements, deformations, and stress distributions within the rock mass.

Adaptive Excavation and Support: Excavation and support systems are adjusted according to the feedback received from the monitoring data, ensuring optimal stability and safety.

3.3. Sequential Excavation

NATM uses sequential excavation to minimize the effects of excavation on tunnel stability. The process involves a staged approach, where the tunnel is excavated in several phases (usually top heading, bench, and invert).

Top Heading: The top portion of the tunnel is excavated first, providing an initial point of reference for subsequent stages.

Bench and Invert: The tunnel's floor is excavated after the top heading is completed, and the invert (bottom portion) is excavated last to minimize deformation.

Controlled Ground Disturbance: By excavating in stages, the method minimizes the disturbance to the surrounding rock, allowing for better control over deformations and ensuring that ground behavior is well managed throughout the excavation process.

3.4. Flexible Support Systems

NATM relies on flexible support systems that can adapt to the changing ground conditions encountered during tunneling. These support systems are designed to be lightweight and flexible, offering a greater range of movement compared to rigid, pre-fabricated systems (Dev et al, 2013).

Shotcrete (Sprayed Concrete): A key element of the flexible support system, shotcrete is applied to the tunnel face and walls immediately after excavation to provide initial stabilization.

Rock Bolts and Steel Arches: Rock bolts, steel ribs, and lattice girders are often used to further reinforce the rock mass and prevent collapse.

Tailored Support: The combination and design of support elements are continuously adapted based on the observed ground conditions.

3.5. Stress Relief and Rock Stabilization

NATM emphasizes the importance of stress relief in the rock mass to reduce the risk of instability. The method involves creating controlled deformations to help relieve excessive stress in the rock, thereby preventing catastrophic failures such as rockbursts or collapses.

Stress Monitoring: Continuous monitoring allows for the identification of high-stress zones that may require additional support or stress relief techniques.

Grouting: In some cases, grouting is used to stabilize the rock mass and reduce the permeability of fractures, especially in water-bearing zones.

3.6. Contingency Planning and Adaptability

NATM involves a significant degree of flexibility and contingency planning. Construction teams must be prepared to adapt to unexpected changes in the geological conditions encountered during excavation. This may include modifications to the excavation sequence, support system, or safety measures.

Real-time Decision Making: Engineers and geologists continuously analyze the behavior of the rock and make real-time decisions regarding excavation methods and support.

Iterative Process: The method involves an iterative process of monitoring, assessment, and adjustment throughout the tunnel construction.

3.7. Cost-Effectiveness and Safety

NATM emphasizes cost-effectiveness through the use of flexible, adaptive systems that can respond to ground conditions as they change. The method's approach to construction aims to reduce unnecessary excavation and material use, thereby lowering costs.

Safety: The continuous monitoring of ground conditions helps identify hazards early, making the tunneling process safer. Moreover, the ability to adjust to unexpected changes reduces the risk of accidents and tunnel failure.

3.8. Use of Technology and Innovation

NATM integrates modern technology into its processes, enhancing its ability to address challenging geological conditions.

Geotechnical Instrumentation: Instruments such as displacement sensors, load cells, and convergence meters are used to monitor the rock mass and ensure that the excavation is proceeding safely and efficiently.

Advanced Numerical Modeling: Advanced computational methods, such as finite element analysis, are used to predict stress distribution and deformation in the rock, enabling better planning and decision-making.



Figure 2: Showing the different stages of the New Austrian Tunneling Method (NATM) including drilling and blasting, mucking, shotcrete, rib erection, and final lining.

4. Application of NATM in Himalayan Tunneling

The application of the New Austrian Tunneling Method (NATM) in Himalayan tunneling is characterized by its adaptability to the region's unique and challenging geological conditions. The Himalaya are seismically active and feature highly fractured rock masses, fault zones, and complex overburden pressures. NATM, with its emphasis on the observational approach, flexible support systems, and continuous monitoring, is particularly well-suited for the dynamic and unpredictable nature of this mountainous terrain.

4.1. Design Considerations

In the Himalaya, effective NATM design requires a thorough understanding of the local geology, as the region's tectonic activity results in highly variable rock masses. Key design factors include:

- **Geological and Geotechnical Investigations:** Comprehensive investigations are crucial to identify fault zones, shear zones, and water-bearing strata that might affect tunnel stability. Detailed borehole studies, seismic surveys, and ground penetrating radar (GPR) are often employed to assess these conditions.
- **Stress-Strain Analysis:** Given the high overburden pressures and variable rock strengths in the Himalaya, stress-strain analysis helps predict the potential for rock squeezing or rockbursts. This informs the design of flexible support systems that can adapt to different ground conditions.
- **Support System Design:** The tunneling method's adaptability is one of its greatest strengths. In the Himalaya, support systems are designed to be flexible, with shotcrete, rock bolts, and lattice girders commonly used in initial support. These supports can be adjusted based on real-time ground behavior.

4.2. Construction Challenges

The geology of the Himalaya presents a range of challenges during tunnel construction, making NATM an ideal method due to its ability to address these issues on a case-by-case basis.

- **Squeezing Ground Conditions:** In weaker rocks such as phyllite and schist, high in-situ stresses can lead to squeezing ground conditions, where the surrounding rock mass undergoes deformation (Dwivedi, 2013). NATM's flexible support systems, including the use of rock bolts and shotcrete, provide the necessary stabilization to control these conditions.
- **Rockbursts:** High-stress zones in the rock mass, often in hard formations like quartzite, can lead to sudden and violent Rockbursts (Panthi, 2012). The observational nature of NATM allows for constant monitoring, which enables early detection of rockburst potential and the adjustment of support systems accordingly to mitigate risks.
- **Water Ingress:** Extensive weathering and fault zones in the Himalaya can lead to significant water inflows. Effective water management strategies are critical in these regions. NATM utilizes systematic grouting, drainage systems, and the timely application of shotcrete to prevent excessive water infiltration that could compromise the tunnel structure.

4.3. Support Systems

One of the key features of NATM is the use of flexible support systems that can be tailored to the conditions of the surrounding rock mass. In the Himalaya, where ground conditions vary significantly along the tunnel's length, these adaptive support systems provide a distinct advantage.

- **Primary Support:** The initial support typically includes shotcrete, rock bolts, and lattice girders. Shotcrete provides immediate surface support, while rock bolts and lattice girders help stabilize the surrounding rock. These materials are applied incrementally as excavation progresses, ensuring that the tunnel remains secure despite varying ground conditions.
- **Secondary Support:** After the primary support has stabilized the tunnel, secondary support, such as cast-in-place concrete linings, is applied for long-term durability. This secondary layer helps to reinforce the structure and protect it from further deformation or environmental factors.

Advantages of NATM in Himalayan Geology

The **New Austrian Tunneling Method (NATM)** offers several significant advantages for tunneling in the Himalaya, a region characterized by complex geological conditions and high seismicity:

i. **Adaptability to Variable Ground Conditions**: NATM is highly flexible, allowing for continuous adjustment of support systems based on real-time monitoring. This adaptability is crucial in the Himalaya, where geological conditions can change abruptly over short distances.

ii. **Reduced Material Costs**: By utilizing the surrounding rock mass as part of the support system, NATM reduces the need for extensive rigid structures, leading to lower material costs compared to traditional methods that rely on pre-designed, heavy support systems.

iii. **Effective Management of Squeezing Ground**: NATM excels in addressing ground deformation, especially in weak and highly fractured rock masses such as phyllite and schist, which are common

in the Himalaya. Its flexibility allows for gradual adjustments to accommodate ground movement, preventing excessive deformation.

iv. **Improved Safety**: Continuous monitoring of ground conditions ensures that support systems are adjusted as needed, reducing the risk of tunnel collapse and ensuring worker safety by responding promptly to potential instabilities.

v. **Cost-Effectiveness**: NATM's reliance on the surrounding rock for support and its reduced need for excavation make it a more economical choice, particularly in remote and challenging terrains where traditional tunneling methods would incur higher costs.

vi. **Seismic and Stress Adaptability**: The Himalaya's high seismicity is a significant concern for tunnel stability. NATM's flexible support systems can adapt to varying seismic and tectonic stresses, offering better stability in response to ongoing tectonic activity and seismic events.

vii. **Reduced Environmental Impact**: NATM requires less excavation compared to traditional methods, leading to reduced disruption to the surrounding environment and minimizing ecological damage, which is particularly important in the ecologically sensitive Himalayan region.

viii. **Improved Water Management**: Real-time monitoring helps to manage groundwater ingress, which is common in the Himalaya due to fault zones and fractured rocks. By promptly addressing water flow issues, NATM reduces the risk of tunnel instability caused by excessive water accumulation.

Limitations of NATM in the Himalaya

Despite its advantages, NATM also faces certain limitations when applied to the challenging geological conditions of the Himalaya (Alam 2014):

i. **Time-Consuming Monitoring and Adjustments**: NATM relies heavily on continuous monitoring and real-time adjustments to ensure stability, which can slow down the tunneling process. The need for constant data collection, analysis, and design modifications can result in longer construction timelines compared to traditional methods.

ii. **High Initial Risk in Weak and Fractured Ground**: The reliance on the surrounding rock for support can be risky in areas with highly fractured, weak, or faulted rock masses. If the rock fails to provide adequate support, it may lead to tunnel instability, particularly in regions with high seismic activity.

iii. **Complex Water Management**: The Himalaya's fault zones, weathered rock formations, and high water tables present significant challenges for water management. Although NATM offers methods to control water ingress, managing the high flow of groundwater can be difficult and may require extensive grouting, drainage, and additional measures, increasing project complexity and costs.

iv. **Challenges in High-Stress and Squeezing Ground**: High overburden pressures and squeezing ground conditions, common in the Himalaya, can cause significant deformation and tunnel instability. Although NATM can handle some level of deformation, excessive squeezing and rockbursts may require additional reinforcement and can lead to project delays and increased costs.

v. **Dependence on Skilled Workforce and Technology**: Successful implementation of NATM requires a skilled workforce and advanced technology for real-time monitoring and system adjustments. In remote Himalayan regions, where expertise and resources may be limited, this can present a challenge to the effective application of the method.

vi. **Vulnerability to Extreme Seismic Activity**: While NATM's flexible support systems can adapt to moderate seismic activity, intense seismic events can still cause tunnel deformation or collapse. The system's ability to respond to extreme seismic forces remains a concern in high-risk seismic zones.

vii. **Challenges in Remote and Rugged Terrain**: Many parts of the Himalaya are remote and difficult to access. Transporting materials, equipment, and skilled labor to these locations can be challenging, significantly increasing construction costs and timelines for implementing NATM.

viii. **Limitations in Poor-Quality Rock**: NATM's effectiveness depends on the quality of the surrounding rock mass. In areas with poor-quality, highly fractured, or faulted rock, additional support measures may be required, reducing the cost-effectiveness of the method.

5. Case Studies

5.1. Atal Tunnel (Rohtang Pass, Himachal Pradesh)

The Atal Tunnel, located at Rohtang Pass in Himachal Pradesh, India, is a remarkable engineering feat that enhances connectivity between the northern region of the state and the rest of India. It is a strategically important infrastructure project, particularly for facilitating year-round access to areas that were previously cut off due to heavy snowfall and harsh weather conditions in the Himalayan mountains. The tunnel, which is 9.02 kilometers long, is one of the longest highway tunnels in the world and the longest in India.

Geological Complexity: The tunnel was constructed through the rugged terrain of the Pir Panjal Range, characterized by highly fractured rock masses and varying lithological conditions, including schist, gneiss, and phyllite. These ground conditions presented significant challenges, such as water ingress, squeezing ground, and rockbursts, (Fig 3) necessitating the use of advanced tunneling methods like the New Austrian Tunneling Method (NATM).

High Seismic and Tectonic Activity: The region's high seismic activity, due to its proximity to active fault zones, added another layer of complexity to the tunnel's design and construction. The tunnel's structural integrity had to account for the dynamic stresses induced by tectonic movements.

Weathering and Water Management: The Rohtang Pass region is subject to severe weather conditions, including heavy snowfall, freezing temperatures, and high precipitation. These conditions caused challenges in managing water ingress and erosion, particularly in the weathered rock masses along the tunnel's route. Effective drainage and waterproofing systems were crucial to prevent water-related damage.

Tunnel Design and Construction: The Atal Tunnel's design incorporates features to handle the region's unique geological challenges. These include robust support systems, including rock bolts and shotcrete, and a comprehensive drainage system to manage water ingress. The use of the NATM allowed for real-time adaptation to the varying ground conditions during excavation, ensuring tunnel stability and safety. The successful completion of the Atal Tunnel represents a major milestone in Himalayan infrastructure development, demonstrating the application of advanced engineering solutions in one of the most challenging and geologically complex regions in the world.

Figure 3: Showing Seri Nala shear zone, and resultant challenges caused by this shear zone. (a) rib buckling (b) face collapse (c) high water ingress (>110 l/s).

5.2. Kishanganga Hydroelectric Project Tunnel (Jammu & Kashmir)

The Kishanganga Hydroelectric Project Tunnel in Jammu & Kashmir faced significant geological challenges due to the region's complex terrain and rock conditions. The tunnel was excavated through weak phyllitic rocks, which were frequently intersected by shear zones. These conditions created severe squeezing ground, where high overburden pressures caused plastic deformation in the rock mass, leading to tunnel wall convergence and increased risk of tunnel deformation and collapse.

Geological Conditions: The presence of weak phyllitic rocks, along with numerous shear zones and fault lines, created unstable ground conditions. These geological features significantly impacted tunnel stability,

resulting in the need for adaptive excavation methods to cope with ground deformation and high water ingress.

NATM Application: The New Austrian Tunneling Method (NATM) was employed as the primary construction approach due to its flexibility and ability to adapt to the dynamic ground conditions. The method allowed for continuous monitoring and modification of the support systems in response to changes in the rock mass behavior. Support systems included rock bolts, lattice girders, and systematic grouting, which helped manage ground movement, stabilize the tunnel, and control water inflow.

Challenges:

- ***Squeezing Ground***: The high overburden pressure in the phyllitic rock led to severe squeezing conditions, causing deformation of the tunnel and necessitating robust ground support systems. ***Rockbursts***: The presence of high-stress zones created the potential for rockbursts, which could compromise the tunnel's structural integrity and safety.
- ***Water Ingress***: Extensive weathering and fault zones contributed to significant water inflow, creating challenges in managing hydrogeological conditions and ensuring the tunnel's stability during construction.

Despite these challenges, the project's successful application of NATM and flexible support systems enabled the construction of the tunnel in such a difficult geological setting. The Kishanganga Hydro project serves as an important example of effective tunneling in the Himalayan region, where complex geological and hydrogeological conditions demand innovative engineering solutions.

5.3. Chenani-Nashri Tunnel (Jammu & Kashmir)

The Chenani-Nashri Tunnel in Jammu & Kashmir, a key part of National Highway 44, is a critical infrastructure project that significantly reduces travel time between Chenani and Nashri, enhancing connectivity in the region. The tunnel passes through challenging geological conditions, which required innovative engineering solutions, particularly the use of the New Austrian Tunneling Method (NATM).

Geology: The tunnel traverses highly fractured limestone and shale formations, which presented several challenges during excavation. The region's geological structure resulted in elevated stress levels within the rock, complicating excavation and posing significant safety risks. The presence of high-stress zones increased the risk of rock bursts, which could potentially lead to tunnel collapses or jeopardize worker safety.

Challenges: Water ingress: High water flow in certain sections required effective drainage and waterproofing systems to prevent tunnel flooding and maintain structural integrity. Squeezing ground: The weak, fractured rock led to ground deformation, making it difficult to maintain the tunnel shape and integrity without additional support. Weak and fractured rock masses: The geological variability posed challenges in maintaining stability, requiring careful planning, constant monitoring, and adaptive support techniques to prevent collapses and delays.

NATM Application: To address these complex geological conditions, the New Austrian Tunneling Method (NATM) was utilized, offering flexibility to adapt to continuously changing ground conditions. Key features of NATM implementation included:

Flexible support systems to ensure tunnel stability. These included:

- **Shotcrete** for initial tunnel lining and surface stabilization.
- **Rock bolts** to reinforce and stabilize the surrounding rock.
- **Steel ribs** for additional structural support to withstand dynamic ground pressures.

Real-time monitoring: Continuous assessment of the tunnel's behavior during excavation allowed for adaptive changes in support systems and excavation methods, enhancing safety and optimizing construction.

the successful completion of the Chenani-Nashri Tunnel demonstrates the effectiveness of modern tunneling techniques, such as NATM, in overcoming geological and environmental challenges. The project stands as a testament to innovation and adaptive engineering in tunneling, ensuring both safety and efficiency under complex conditions.

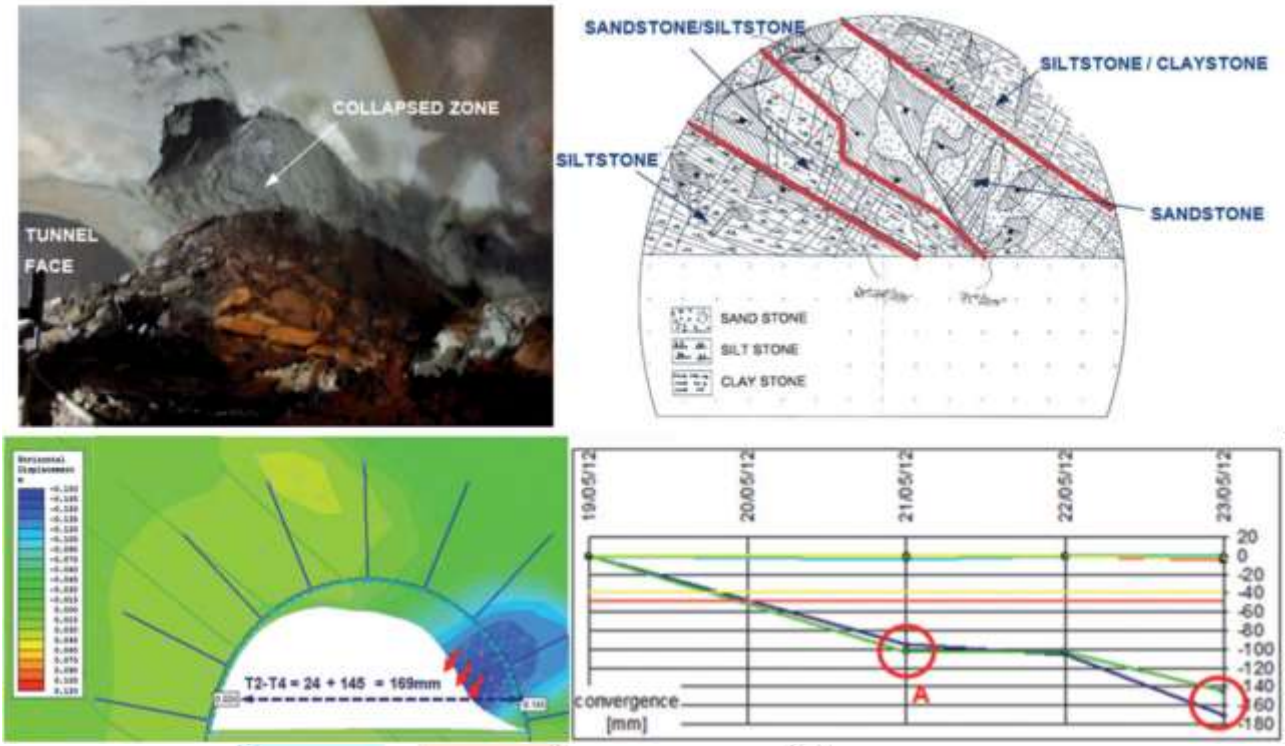

Figure 4: Collapsed area of the right crown/side wall and geological face mapping at TM 820 and insitu stress conditions (after Palomba et al., 2014).

5.4. Udhampur-Srinagar-Baramulla Rail Link (USBRL)

The Udhampur-Srinagar-Baramulla Rail Link (USBRL) is a major infrastructure project in Jammu & Kashmir, India, aimed at enhancing connectivity within the region. This rail project spans a challenging terrain, including the construction of tunnels, bridges, and viaducts through the rugged and geologically complex mountains of the Pir Panjal Range. The tunnel section, which includes some of the longest and deepest tunnels in the region, poses significant engineering and geotechnical challenges, making the use of advanced tunneling techniques essential. Below is a detailed overview of the project, the challenges faced, and the application of the New Austrian Tunneling Method (NATM).

Geology and Geological Challenges

The USBRL tunnels pass through some of the most challenging geological conditions, which include highly fractured, tectonically active rock masses. The terrain is predominantly characterized by the following geological features:

- **Tectonically Active Zones**: The region is located in a seismically active zone due to the ongoing tectonic collision between the Indian and Eurasian plates. This seismic activity increases the risk of ground instability and makes tunneling particularly hazardous.
- **Fractured Rocks**: The area is dominated by **phyllite**, **schist**, **sandstone**, and other metamorphic and sedimentary rock formations. These rocks are often highly fractured, making excavation difficult and requiring careful management of rock mass behavior during tunneling.
- **Fault Zones and Shear Zones**: The region is interspersed with **active fault lines** and **shear zones**, which can further complicate tunneling, introducing weak zones within the rock mass and posing risks of sudden collapses or water ingress.
- **High Overburden Pressure**: Many of the tunnels are situated at considerable depths, leading to high overburden pressures. These pressures can cause **squeezing ground** and significant deformation of the tunnel walls.

Challenges Faced During Construction

Several challenges were encountered during the construction of the USBRL project, including:

- ***High Seismicity***: The region's tectonic activity and proximity to active fault zones created the risk of seismic events that could destabilize the tunnel. The construction process had to account for potential ground shaking, and the design needed to incorporate mechanisms for minimizing damage during seismic events.
- ***Squeezing Ground and Ground Instability***: The weak, fractured rock in many sections of the tunnel led to squeezing ground conditions, which required constant monitoring and modification of the tunnel lining and support systems to prevent deformation and collapse. The presence of shear zones exacerbated this issue, creating a dynamic ground environment that made excavation unpredictable.
- ***Water Ingress***: The fault zones and fractured rock masses were prone to water ingress, leading to flooding risks and potential damage to tunnel linings. Effective water management systems, including grouting and drainage, were essential to ensure the stability and safety of the tunnels.
- ***Rockbursts***: The high in-situ stress in some of the rock formations posed the risk of rockbursts, sudden and violent failures of the rock mass that could cause tunnel collapse and endanger workers. Special precautionary measures, including the use of temporary supports and ground monitoring to detect stress accumulation, were implemented to mitigate this risk.
- ***Complex Tunnel Alignment***: The challenging topography required tunnels to be constructed in difficult alignments, often crossing steep slopes and unstable ground. This added to the complexity of excavation and required careful engineering planning to minimize disruption to the environment and maintain tunnel stability.

Figure 5: Shear band and the cavity formation in Tunnel 5 of USBRL

Application of New Austrian Tunneling Method (NATM)

Given the complex geological conditions, the **New Austrian Tunneling Method (NATM)** was employed for tunnel excavation. NATM is particularly suitable for dynamic, unstable ground conditions as it offers flexibility and allows for continuous adaptation of construction methods based on real-time geological observations. The following aspects highlight how NATM was applied in the USBRL project:

1. **Flexible Support Systems**: NATM relies on a system of flexible supports that can be adjusted based on the rock mass behavior during excavation. These supports include:
    - **Shotcrete**: Used for initial stabilization of the tunnel face and immediate surrounding rock.
    - **Rock Bolts**: Installed to reinforce the rock mass and prevent immediate collapse or loosening of surrounding material.
    - **Steel Ribs**: Placed for additional structural integrity and to support the tunnel during excavation.
2. **Real-Time Monitoring**: One of the core features of NATM is continuous monitoring of tunnel behavior during construction. Instruments such as **strain gauges**, **extensometers**, and **geophones** are used to monitor ground movement, stress levels, and water inflows. This data helps in making real-time adjustments to support systems and excavation strategies, reducing risks associated with ground deformation, water ingress, and rockbursts.
3. **Adaptation to Ground Conditions**: NATM's ability to adapt to rapidly changing ground conditions is particularly important in the USBRL project, where geological conditions can vary widely over short distances. As the tunnel passes through fractured, weak, and variable rock types, the excavation and support system are adjusted based on the continuous assessment of rock mass stability.
4. **Water Management**: Given the prevalence of fault zones and fractured rock, water ingress was a significant concern. The use of **systematic grouting** and **advanced drainage systems** under NATM helped in sealing water-bearing fractures and managing the high water flow in certain sections of the tunnel, preventing flooding and maintaining tunnel stability.

The Udhampur-Srinagar-Baramulla Rail Link is a groundbreaking infrastructure project that showcases the application of advanced tunneling techniques like NATM in overcoming the challenging geological conditions of the Jammu & Kashmir region. The use of flexible support systems, continuous monitoring, and real-time adaptation to ground conditions ensured the successful completion of the tunnel sections, despite the difficulties posed by seismicity, water ingress, and unstable ground conditions.

9. Future Directions

As the demand for infrastructure in the Himalaya continues to grow, particularly for hydropower, transportation, and defense projects, the application of the New Austrian Tunneling Method (NATM) will likely expand. However, the region's complex geological and environmental conditions will necessitate further advancements in NATM techniques. The following directions represent potential areas for the future evolution of NATM in the Himalayan region:

9.1. Integration of Advanced Monitoring and Automation

Future tunneling projects in the Himalaya could benefit significantly from the integration of advanced monitoring systems and automated processes.

Smart Sensors and AI: The incorporation of smart sensors, drones, and AI-driven analytics can enhance real-time monitoring of tunnel conditions, providing deeper insights into rock behavior, stress distribution, and potential hazards. Automation in adjusting support systems based on data could streamline tunneling processes and improve efficiency.

Predictive Analytics: Using machine learning and AI to predict ground movements and tunnel behavior will enable proactive adjustments and improve safety, reducing the risks associated with seismic or squeezing ground conditions.

9.2. Development of Enhanced Support Systems

As tunneling depths increase and geological challenges become more extreme, there will be a growing need for stronger and more flexible support systems.

High-Performance Materials: Future advancements could include the use of high-performance materials such as fiber-reinforced polymers (FRP) for shotcrete or smart materials that change their properties in response to stress. These materials could provide better resistance to deformation and improve the long-term stability of tunnels.

Self-Healing Concrete: The use of self-healing concrete in shotcrete applications could be explored, which can automatically seal small cracks that may appear due to stress or water ingress, improving the tunnel's durability and reducing maintenance costs.

9.3. Enhanced Geotechnical Investigations and Ground Modeling

To improve the precision of tunneling operations, advanced geotechnical investigations and 3D ground modeling could become more prevalent in future projects.

Geophysical Surveys: Cutting-edge geophysical techniques, such as seismic tomography and ground penetrating radar (GPR), can provide more accurate information about the rock mass before tunneling begins, enabling more precise predictions of tunneling conditions.

Real-Time Ground Modeling: Integrating real-time data from monitoring systems with 3D ground modeling can allow engineers to adjust excavation strategies on the fly, improving efficiency and reducing unexpected challenges during construction.

9.4. Sustainable Practices and Environmental Impact

With growing environmental concerns, future NATM projects in the Himalaya will likely emphasize sustainable practices.

Energy-Efficient Techniques: Efforts will be made to reduce energy consumption during tunneling operations, incorporating energy-efficient machinery and renewable energy sources, such as solar or hydropower, to power tunnel construction sites.

Minimizing Environmental Disruption: More attention will be given to reducing environmental impacts such as ecosystem disruption, pollution, and waste generation. Techniques to prevent landslides, mitigate water contamination, and preserve biodiversity in sensitive Himalayan regions will be critical in future projects.

10. Conclusion

The New Austrian Tunneling Method (NATM) has proven to be highly effective for tunneling in the complex geological conditions of the Himalaya. The region's diverse rock formations, seismic activity, high groundwater levels, and squeezing ground conditions make NATM an ideal solution due to its flexibility and adaptability. The method's core strengths lie in its observational approach, which allows real-time monitoring and adjustments to excavation and support systems based on actual ground behavior. This flexibility helps address challenges such as seismic activity, high overburden pressure, and water ingress, ensuring tunnel stability throughout construction. NATM's ability to adjust support systems and excavation stages to the specific conditions of the tunnel ensures cost-effectiveness by reducing material usage and minimizing over-excavation. This makes it particularly valuable in remote Himalayan regions where logistical challenges can increase project costs. Overall, NATM's adaptability, combined with its focus on real-time monitoring and efficient resource allocation, makes it the preferred method for tunneling in the Himalaya, supporting large-scale infrastructure projects while maintaining safety, stability, and cost-efficiency.

References

[1] Alam, M.H.; Sharma, M.K. Criticalities encountered in Construction of (HRT) Head Race Tunnel of Kameng Hydro Electric Project (600MW), In Arunachal Pradesh, India. *Int. J. Sci. Eng. Res.* **2014**, *5*, 217–231.

[2] Bhasin, R.; Barton, N.; Grimstad, E.; Chryssanthakis, P. Engineering geological characterization of low strength anisotropic rocks in the Himalayan region for assessment of tunnel support. Eng. Geol. 1995, 40, 169–193.

[**3]** DiPietro, J. A., & Pogue, K. R. (2004). Tectonostratigraphic subdivisions of the Himalaya: A view from the west. Tectonics, 23(5).

[4] Dev, H.; Singh, R.; Sengupta, C.K. Rock Supports and geological appraisal for head race tunnel of Tala Hydroelectric Project, Bhutan. *J. Rock Mech. Tunn. Tech.* **2013**, *19*, 29–46.

[5] Dwivedi, R.D.; Singh, M.; Viladkar, M.N.; Goel, R.K. Prediction of tunnel deformation in squeezing grounds. *Eng. Geol*. **2013**, *161*, 55–64.

[6] Goel, R. K. (2014). Tunneling through weak and fragile rocks of Himalayas. *International Journal of Mining Science and Technology*, *24*(6), 783-790.

[7] Goel, R. K., Jethwa, J. L., & Paithankar, A. G. (1995). Tunneling through the young Himalayas—a case history of the Maneri-Uttarkashi power tunnel. *Engineering Geology*, *39*(1-2), 31-44.

[8] Golser J, Mussger K. New Austrian Tunneling Method (NATM), contractual aspects. In: Tunneling under Difficult Conditions, Proceedings of the International Tunnel Symposium, Tokyo. Pergamon Press; 1979. p. 387–92.

[9] Nawani, P.C. Groundwater ingress in head race tunnel of Tapovan: Vishnugad Hydroelectric Project in Higher Himalaya, India. In Engineering Geology for Society and Territory; Lollino, G., Giordan, D., Thuro, K., Carranza-Torres, C., Wu, F., Marinos, P., Delgado, C., Eds.; Springer International Publishing: Cham, Switzerland, 2015; Volume 6, pp. 941–945.

[10] Panthi, K. K. (2006). Analysis of engineering geological uncertainties related to tunnelling in Himalayan rock mass conditions (Doctoral thesis 2006:41). Norwegian University of Science and Technology (NTNU), Trondheim. ISBN: 82-471-7826-5.

[11] Panthi, K. K., & Nilsen, B. (2007). Uncertainty analysis of tunnel squeezing for two tunnel cases from Nepal Himalaya. International Journal of Rock Mechanics and Mining Sciences, 44, 67–76.

[12] Panthi, K.K. Evaluation of rock bursting phenomena in a tunnel in the Himalayas. *Bull Eng Geol Environ*. **2012**, *71*, 761–769.

[13] Rabcewicz L. & Golser J. 1973. Principles of dimensioning the supporting system for the "New Austrian Tunneling Method", Water Power, March 1973, 88-93.

[14] Rabcewicz L. The New Austrian Tunnelling Method, Part One, Water Power 1964a; 453–7.

[15] Rabcewicz L. The New Austrian Tunnelling Method, Part Three, Water Power 1965; 19–24.

[16] Rabcewicz L. The New Austrian Tunnelling Method, Part Two, Water Power1964b; 511–5.

[17] Romano P. Could the New Austrian Tunnelling Method be used safely in cities? In: Proceedings of the ITA-Aites World Congress; 2009.

[18] Schubert W. Basics and Application of the Austrian Guideline for the Geomechanical Design of Underground Structures. In: EUROCK 2004 & 53rd Geomechanics Colloquium; 2004.

[19] Sripad, S.K.; Raju, G.D.; Singh, R.; Khazanchi, R.N. Instrumentation of underground excavations at Tala Hydroelectric Project in Bhutan. In Proceedings of the International Workshop on Experiences and Construction of Tala Hydroelectric Project Bhutan, New Delhi, India, 14–15 June 2007; pp. 269–282

[20] Wagner H. Planning and construction of shallow and deep underground structures according to the New Austrian Tunneling Method. In Proceedings of the Austrian Technical-Scientific Symposium in Turkey;1986.

[21] Yin, A. (2006). Cenozoic tectonic evolution of the Himalayan orogen as constrained by along-strike variation of structural geometry, exhumation history, and foreland sedimentation. *Earth-Science Reviews*, *76*(1-2), 1-131.